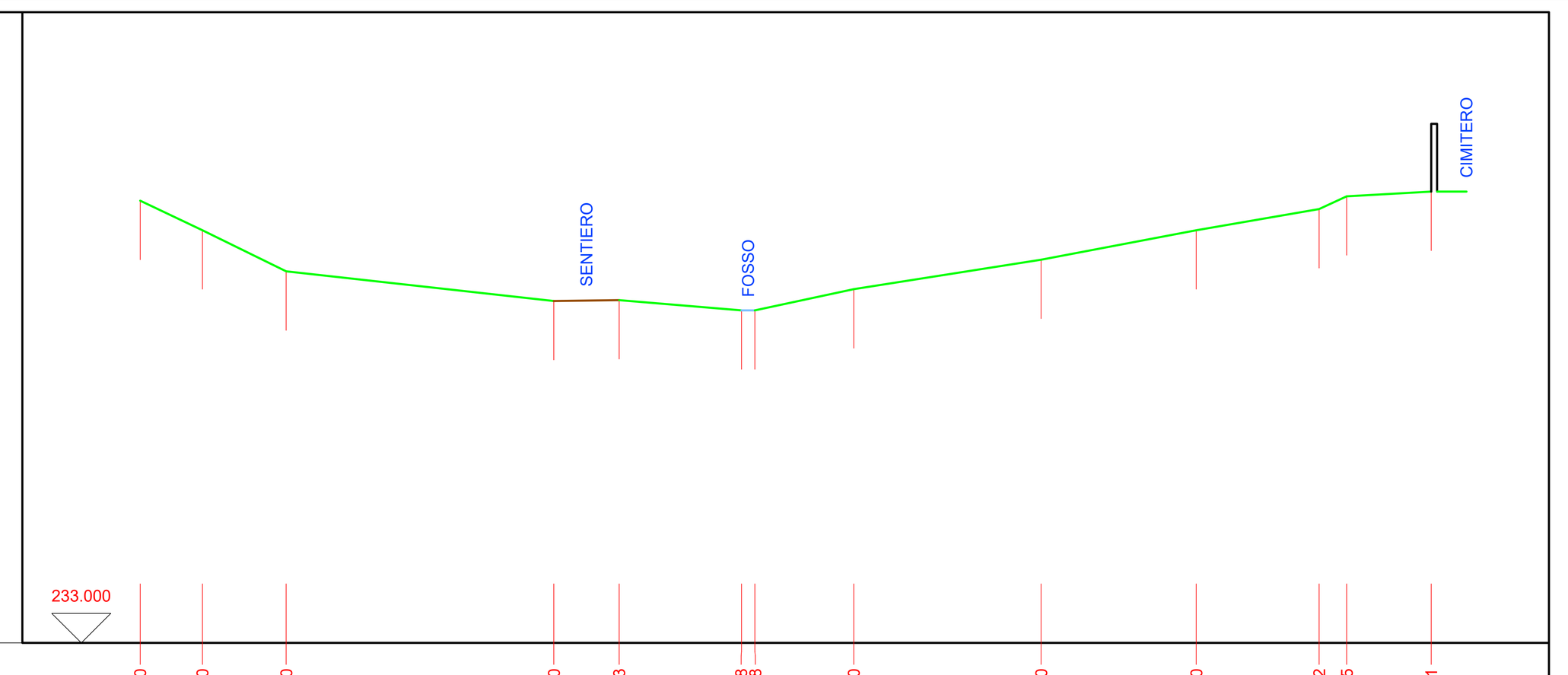

PROFILO P1
SCALA LUNGHEZZE 1 : 200
SCALA ALTEZZE 1 :200

Quote	Distanze progressive	Distanze parziali
248.00	0.00	2.11
247.00	2.11	2.84
245.60	4.95	9.09
244.60	14.04	2.21
244.63	16.25	4.16
244.28	20.41	0.45
244.28	20.86	3.36
245.00	24.22	6.36
246.00	30.58	5.26
247.00	35.84	4.17
247.72	40.01	0.94
248.15	40.95	2.86
248.31	43.81	

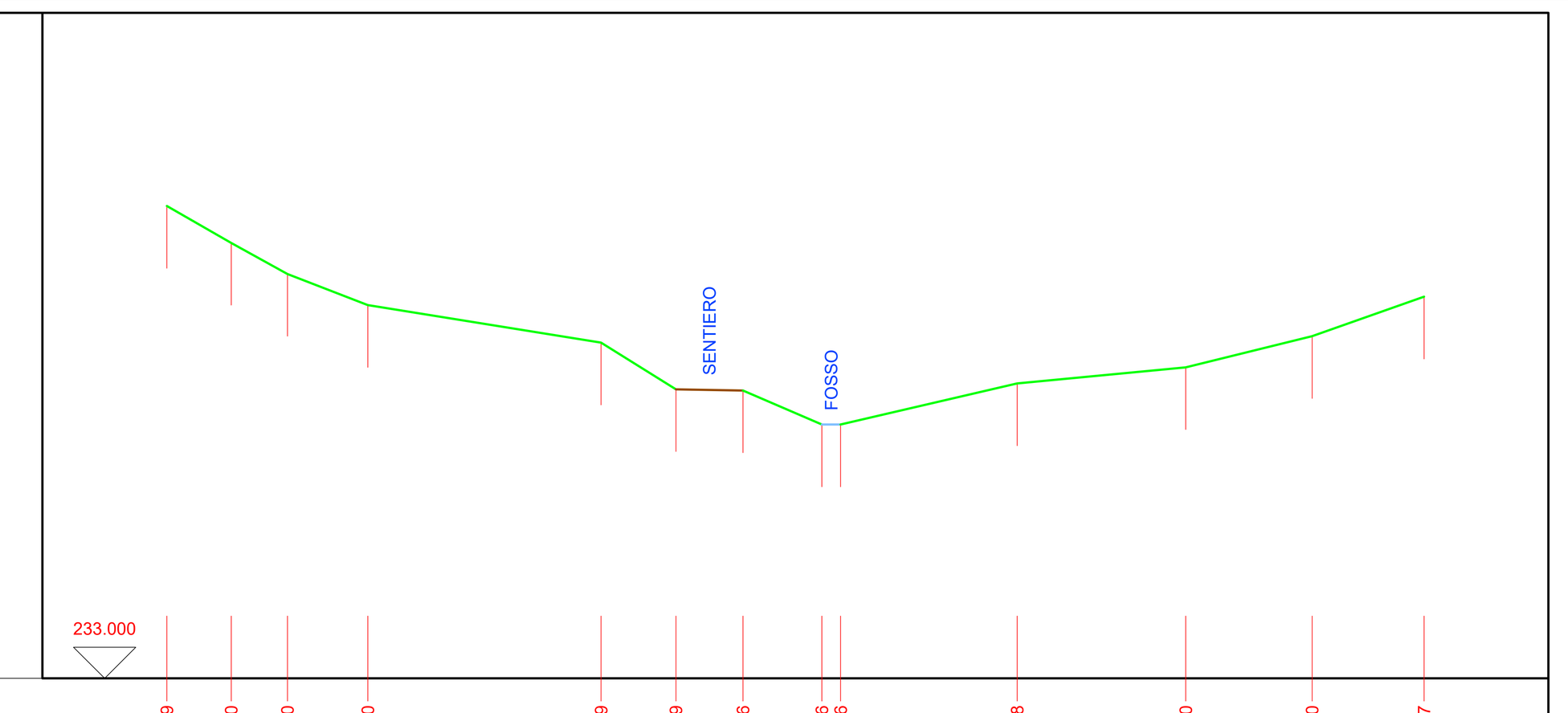

PROFILO P2
SCALA LUNGHEZZE 1 : 200
SCALA ALTEZZE 1 :200

Quote	Distanze progressive	Distanze parziali
248.19	0.00	2.07
247.00	2.07	1.81
246.00	3.88	2.58
245.00	6.46	7.50
243.79	13.96	2.41
242.29	16.37	2.15
242.26	18.52	2.54
241.16	21.06	0.60
241.16	21.66	5.67
242.48	27.33	5.42
243.00	32.75	4.07
244.00	36.82	3.59
245.27	40.41	

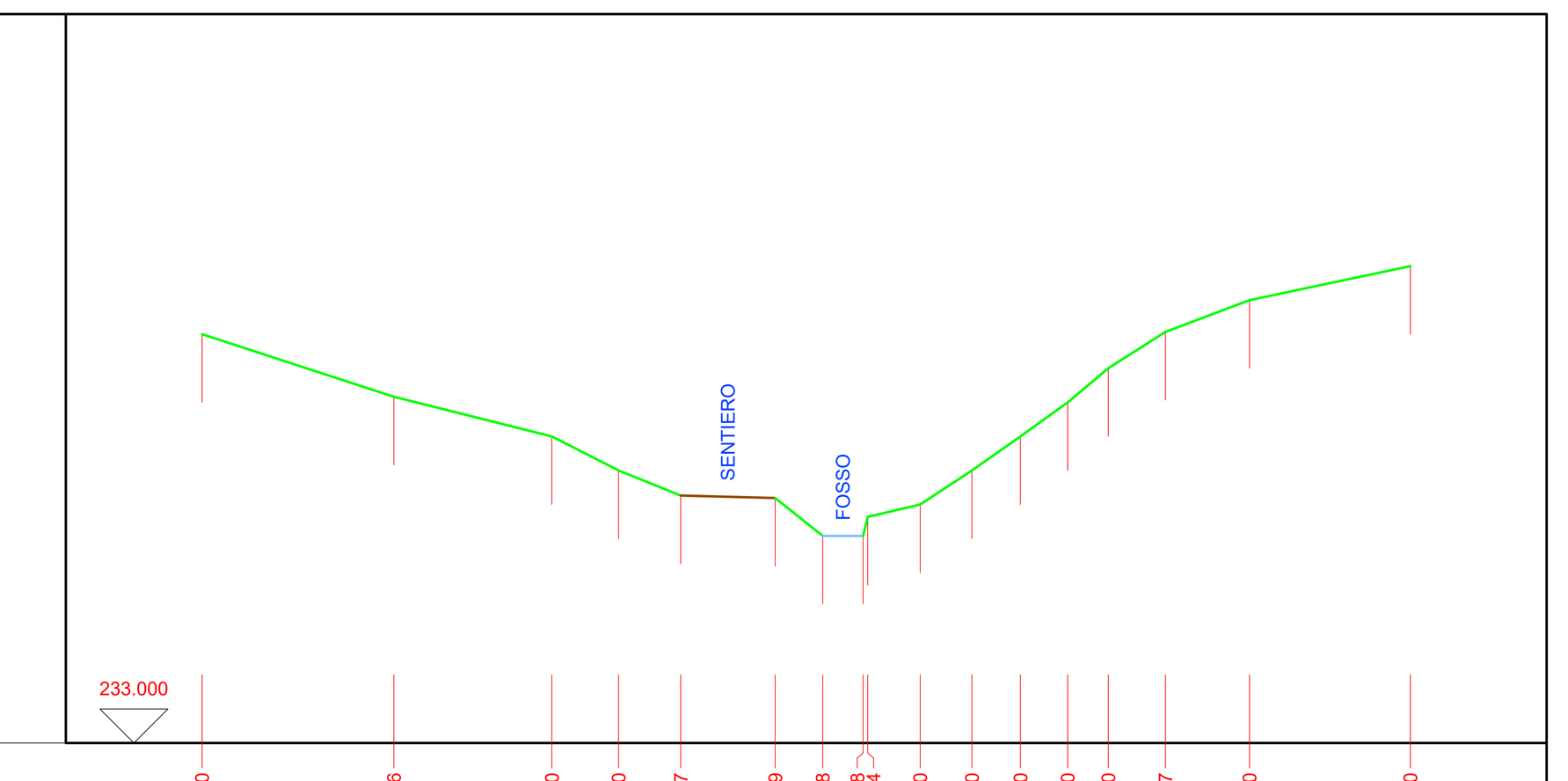

PROFILO P3
SCALA LUNGHEZZE 1 : 200
SCALA ALTEZZE 1 :200

Quote	Distanze progressive	Distanze parziali
245.00	0.00	5.63
243.16	5.63	4.64
242.00	10.27	1.96
241.00	12.23	1.83
240.27	14.06	2.77
240.19	16.83	1.39
239.08	18.22	1.19
239.08	19.41	0.14
239.64	19.55	1.54
240.00	21.09	1.52
241.00	22.61	1.42
242.00	24.03	1.39
243.00	25.42	1.19
244.00	26.61	1.68
245.07	28.29	2.47
246.00	30.76	4.72
247.00	35.48	

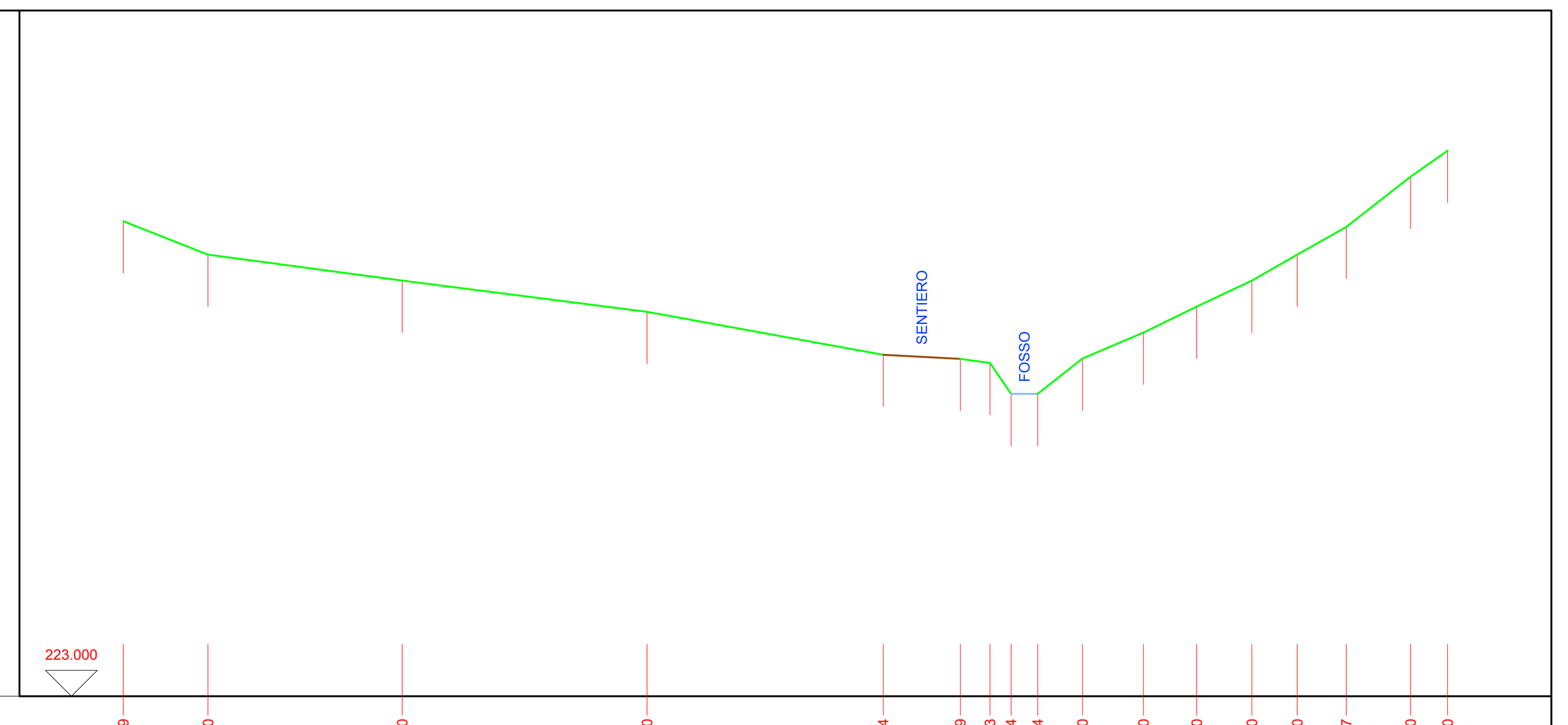

PROFILO P4
SCALA LUNGHEZZE 1 : 200
SCALA ALTEZZE 1 :200

Quote	Distanze progressive	Distanze parziali
241.29	0.00	3.26
240.00	3.26	7.48
239.00	10.74	9.43
237.80	20.17	9.10
236.14	29.27	2.97
235.99	32.24	1.14
235.83	33.38	0.81
234.64	34.19	1.03
234.64	35.22	1.72
236.00	36.94	2.35
237.00	39.29	2.05
238.00	41.34	2.13
239.00	43.47	1.75
240.00	45.22	1.88
241.07	47.10	2.48
243.00	49.58	1.43
244.00	51.01	

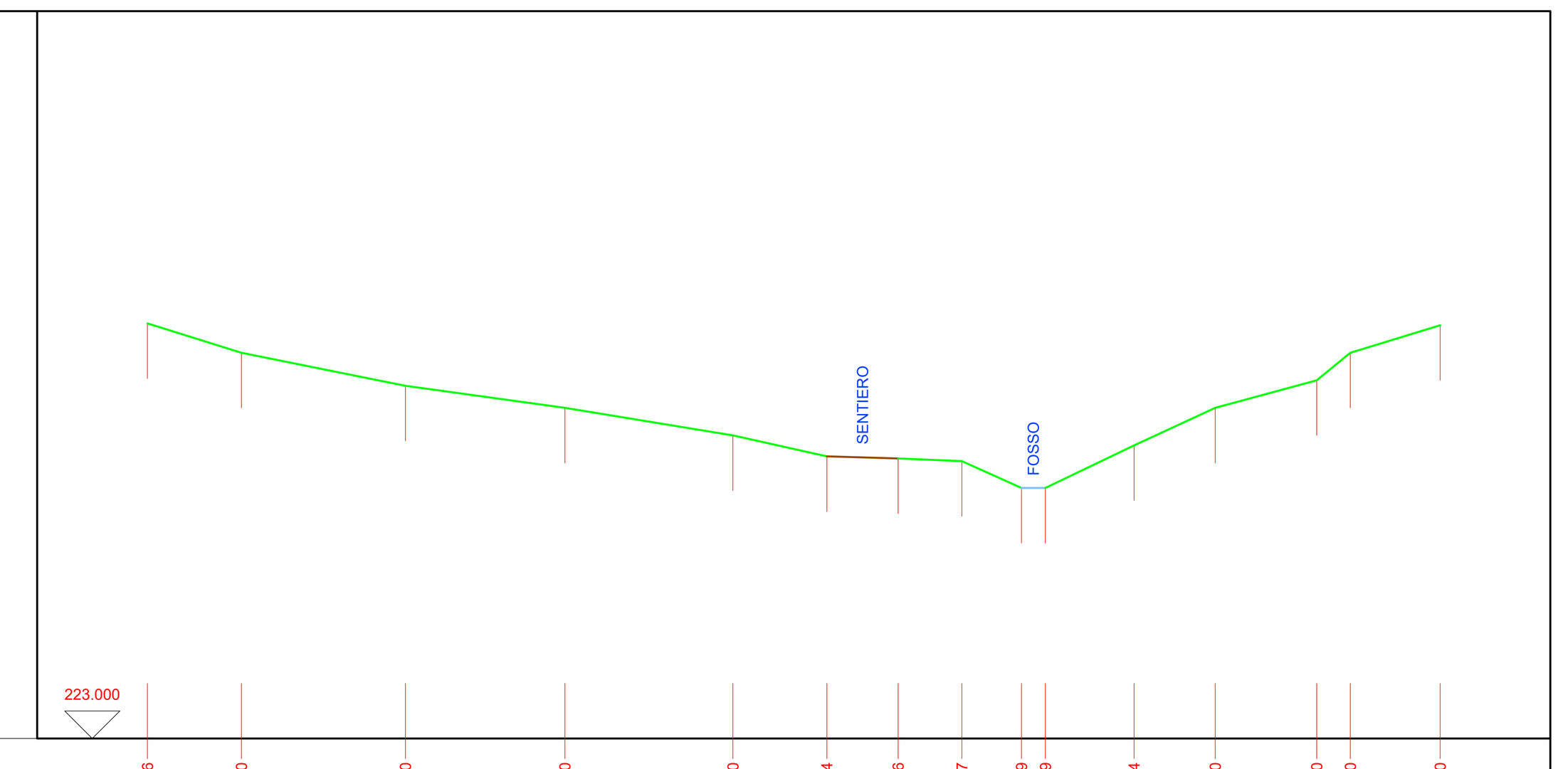

PROFILO P5
SCALA LUNGHEZZE 1 : 200
SCALA ALTEZZE 1 :200

Quote	Distanze progressive	Distanze parziali
238.06	0.00	3.41
237.00	3.41	5.95
235.80	9.36	5.78
235.00	15.14	6.10
234.00	21.24	3.41
233.24	24.65	2.59
233.16	27.24	2.31
233.07	29.55	2.16
232.09	31.71	0.87
232.09	32.58	3.22
233.64	35.80	2.94
235.00	38.74	3.68
236.00	42.42	1.22
237.00	43.64	3.26
238.00	46.90	

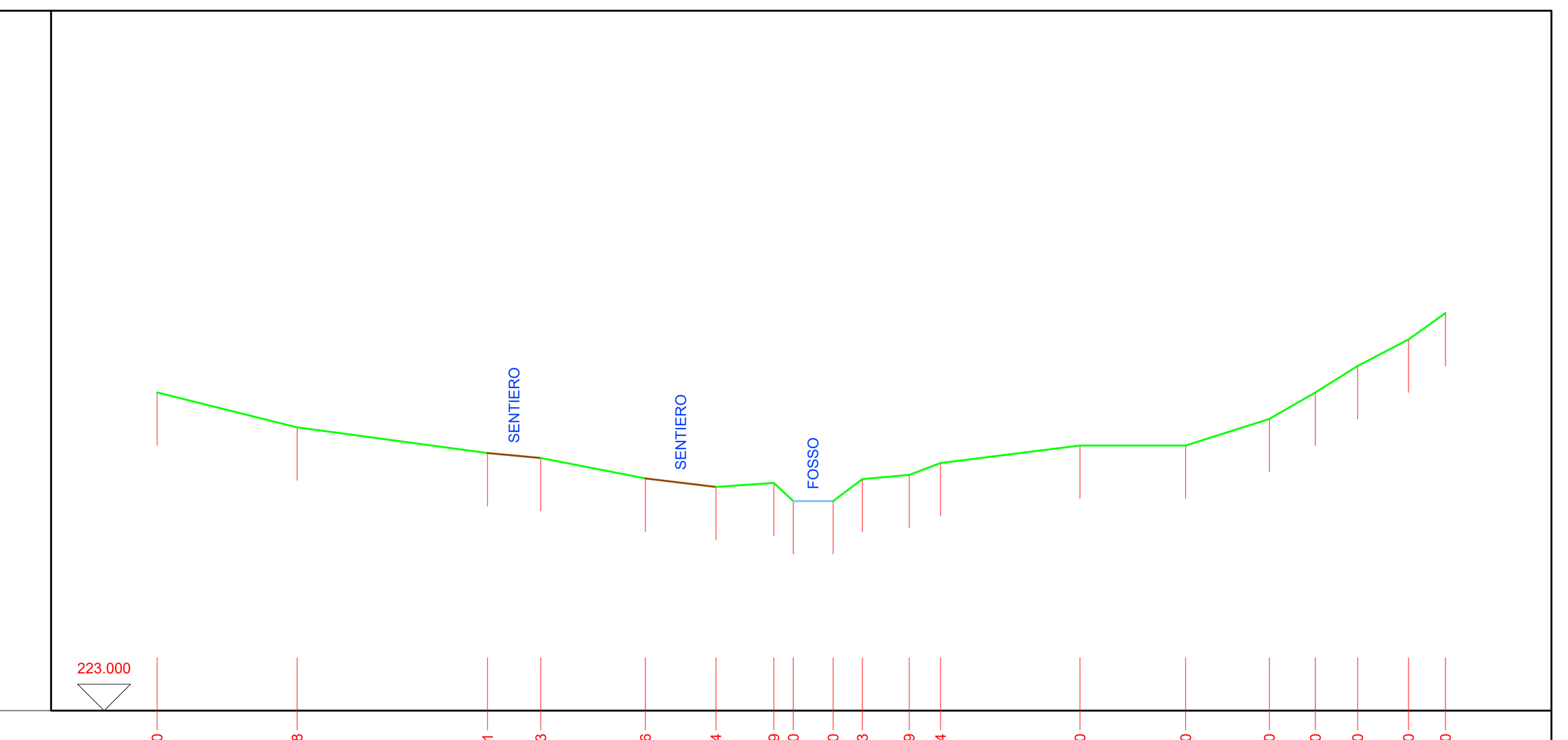

PROFILO P6
SCALA LUNGHEZZE 1 : 200
SCALA ALTEZZE 1 :200

Quote	Distanze progressive	Distanze parziali
235.00	0.00	5.28
233.68	5.28	7.19
232.71	12.47	2.00
232.53	14.47	3.95
231.76	18.42	2.66
231.44	21.08	2.19
231.59	23.27	0.73
230.90	24.00	1.50
230.90	25.50	1.11
231.73	26.61	1.77
231.89	28.38	1.18
232.34	29.56	5.26
233.00	34.82	3.99
233.00	38.81	3.15
234.00	41.96	1.74
235.00	43.70	1.59
236.00	45.29	1.92
237.00	47.21	1.40
238.00	48.61	

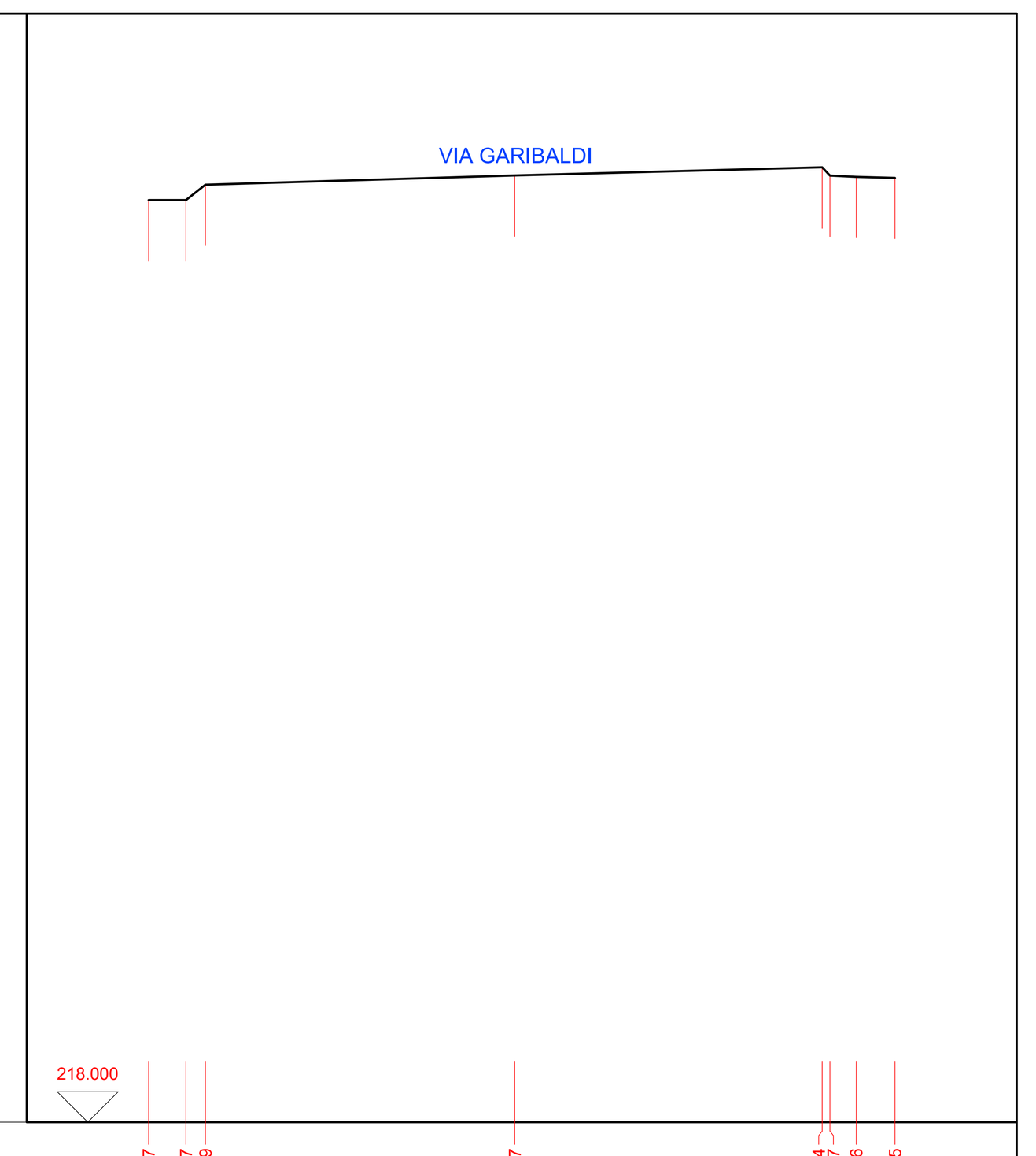

PROFILO P7
SCALA LUNGHEZZE 1 : 50
SCALA ALTEZZE 1 :50

Quote	Distanza progressive	Distanze parziali
225.57	0.00	0.31
225.57	0.31	0.16
225.69	0.47	2.53
225.77	3.00	2.53
225.84	5.53	0.06
225.77	5.59	0.22
225.76	5.81	0.31
225.75	6.12	

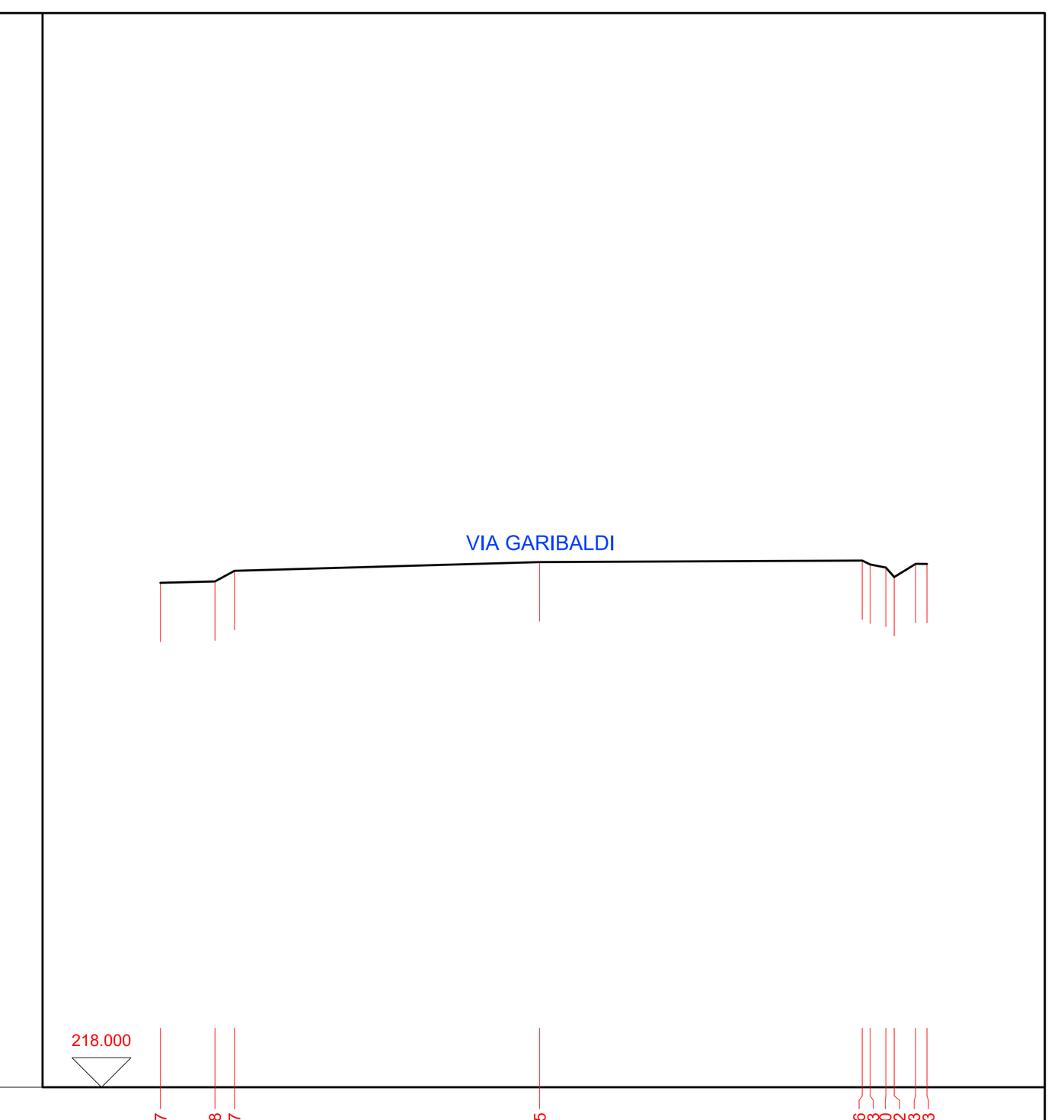

PROFILO P8
SCALA LUNGHEZZE 1 : 50
SCALA ALTEZZE 1 :50

Quote	Distanza progressive	Distanze parziali
222.27	0.00	0.46
222.28	0.46	0.17
222.37	0.63	2.58
222.45	3.21	2.74
222.46	5.95	0.07
222.43	6.02	0.13
222.40	6.15	0.07
222.32	6.22	0.18
222.43	6.40	0.10
222.43	6.50	

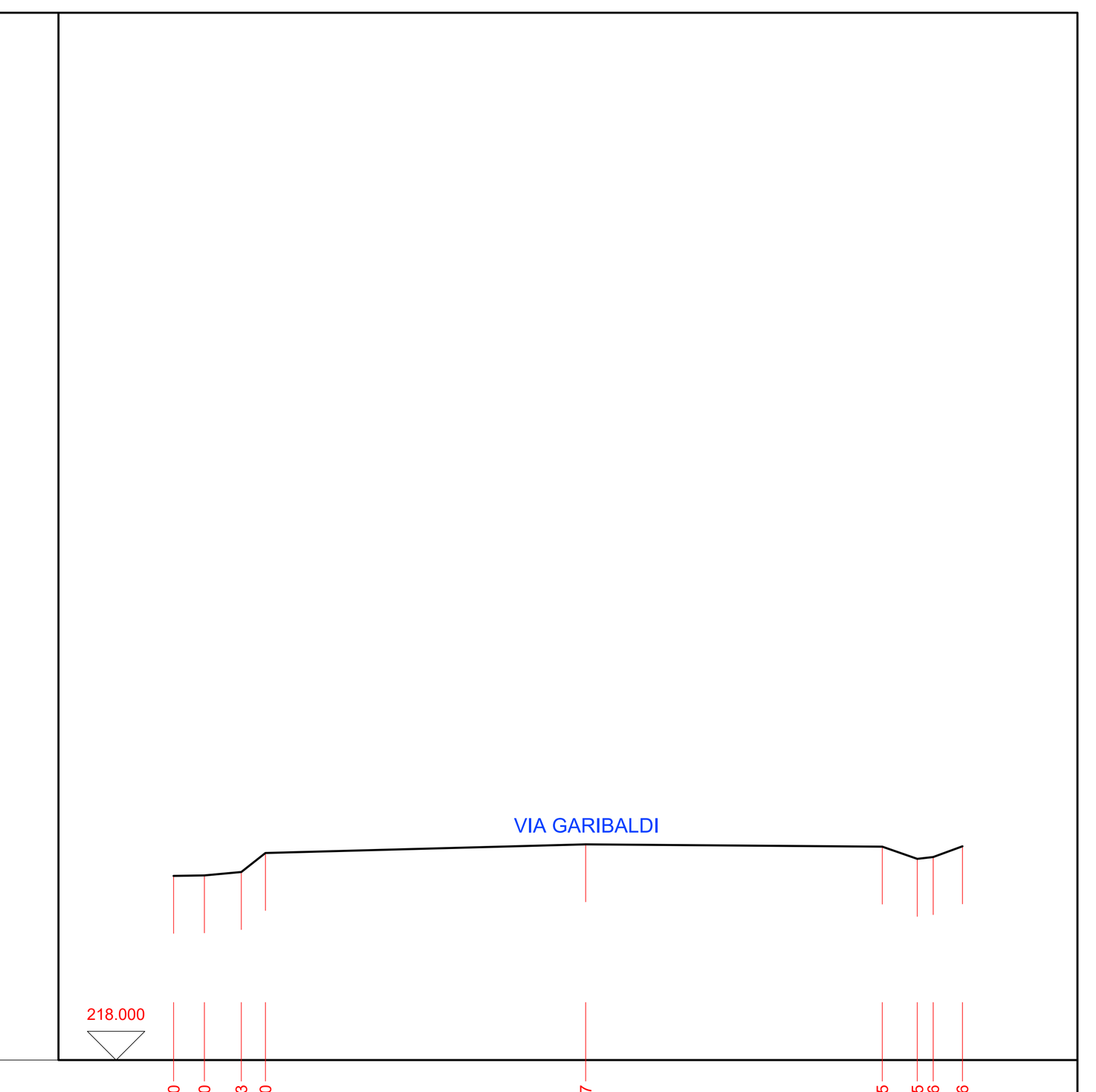

PROFILO P9
SCALA LUNGHEZZE 1 : 50
SCALA ALTEZZE 1 :50

Quote	Distanza progressive	Distanze parziali
219.60	0.00	0.27
219.60	0.27	0.32
219.63	0.59	0.21
219.80	0.80	2.78
219.87	3.58	2.58
219.85	6.16	0.30
219.75	6.46	0.14
219.76	6.60	0.25
219.86	6.85	

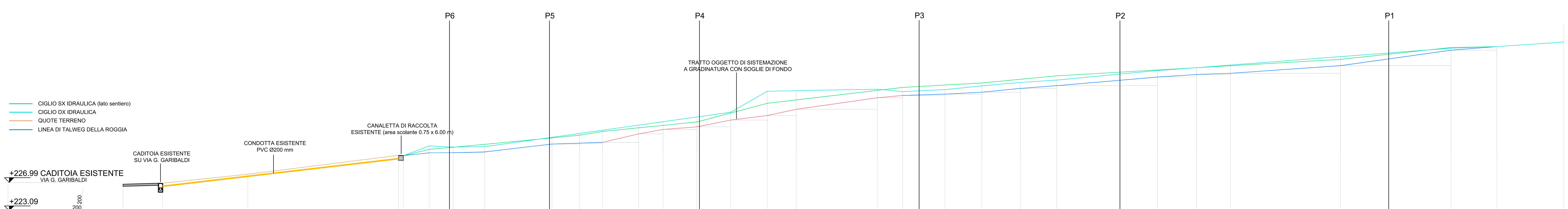

QUOTE CIGLIO ESISTENTI SX IDRAULICA	QUOTE CIGLIO ESISTENTI DX IDRAULICA	QUOTE TERRENO ESISTENTE	QUOTE FONDO ROGGIA ESISTENTI	DIST. PARZIALI TERRENO ESISTENTI	PENDENZA MEDIA TRATTO
+230.50		+226.99	+230.50	12,10	
+230.50		+228.26	+230.50	21,32	
+230.95	+230.95			0,75	
+230.90	+230.90		+230.90	3,62	10,83%
+231.87	+231.37		+230.89	3,39	0.59%
+231.71	+231.68		+230.91	4,46	2,47%
+231.76	+232.09		+231.02	9,52	11,73%
+233.09	+233.01		+232.13	3,92	3,32%
+233.64	+233.39		+232.26	3,21	3,43%
+234.09	+233.91		+232.37	5,12	24,10%
+234.81	+234.43		+233.57	3,48	18,42%
+235.30	+234.78		+234.20	4,79	7,74%
+235.97	+235.26		+234.57	4,78	20,51%
+236.64	+236.73		+235.53	5,17	12,48%
+239.61	+237.90		+236.17	4,09	22,06%
+239.69	+238.38		+237.05	11,48	14,35%
+239.90	+239.79		+238.68	3,56	9,32%
+239.56	+240.15		+239.01	6,02	3,16%
+239.84	+240.49		+239.20	5,20	5,20%
+240.37	+240.78		+239.47	5,45	9,96%
+240.85	+241.30		+240.01	5,17	7,56%
+241.19	+241.79		+240.40	14,25	8,59%
+242.54	+242.62		+241.62	5,53	6,52%
+242.96	+242.94		+241.98	4,79	3,55%
+243.32	+243.22		+242.15	15,56	6.96%
+244.51	+244.12		+243.23	15,65	14,13%
+245.70	+245.80		+245.42	6,48	7,89%
+245.93	+245.93		+245.93		

PARCO REGIONALE DELLA VALLE DEL LAMBRO

COMUNI DI CARATE BRIANZA E VERANO BRIANZA

COMMITTENTE
PARCO REGIONALE DELLA VALLE DEL LAMBRO
Via Vittorio Veneto, 19
20844 Triuggio (MB)
Resp. unico del Procedim.

PROGETTO
REGIMAZIONE IDRAULICA NEL PARCO DELLE FONTANELLE A CARATE BRIANZA E VERANO BRIANZA

Responsabile unico del Procedimento
ARCH. LEOPOLDO MOTTA
via Vittorio Vento, 19 - 20844 Triuggio (MB)
T 0362 - 97.09.61

PROGETTISTA
ING. DARIO CORRO'
via M. Polo, 7 - 30030 Salzano (VE)
CF/P.IVA 04436670279
T +39 349 - 43.07.209
E dario.corro80@gmail.com

I.D.C. Engineering & Consulting
Ingegneria civile
Sicurezza
Certificazione aziendale

EMISSIONE
PROGETTO ESECUTIVO
(comprensivo del definitivo)

TITOLO
SEZIONI TRASVERSALI E PROFILO LONGITUDINALE DELLO STATO DI FATTO

REV.	DATA	FILE	OGGETTO	DIS.	APPR.
01					
02					
03					
04					
05					
06					
07					
08					

ELABORATO N. **02.03.00**

DATA:	SCALA:	FILE:	J.N.
06/08/2020	varie	All020300.dwg	20-03
PROGETTO	DISEGNO	VERIFICA	APPROVAZIONE
D.C.	E.B.	G.B.	D.C.

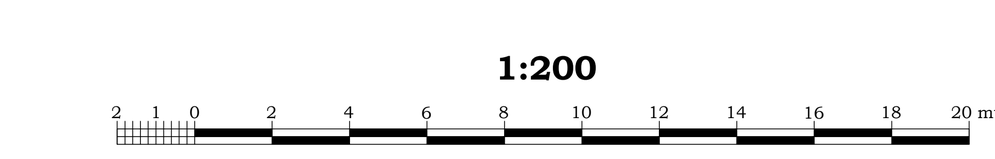
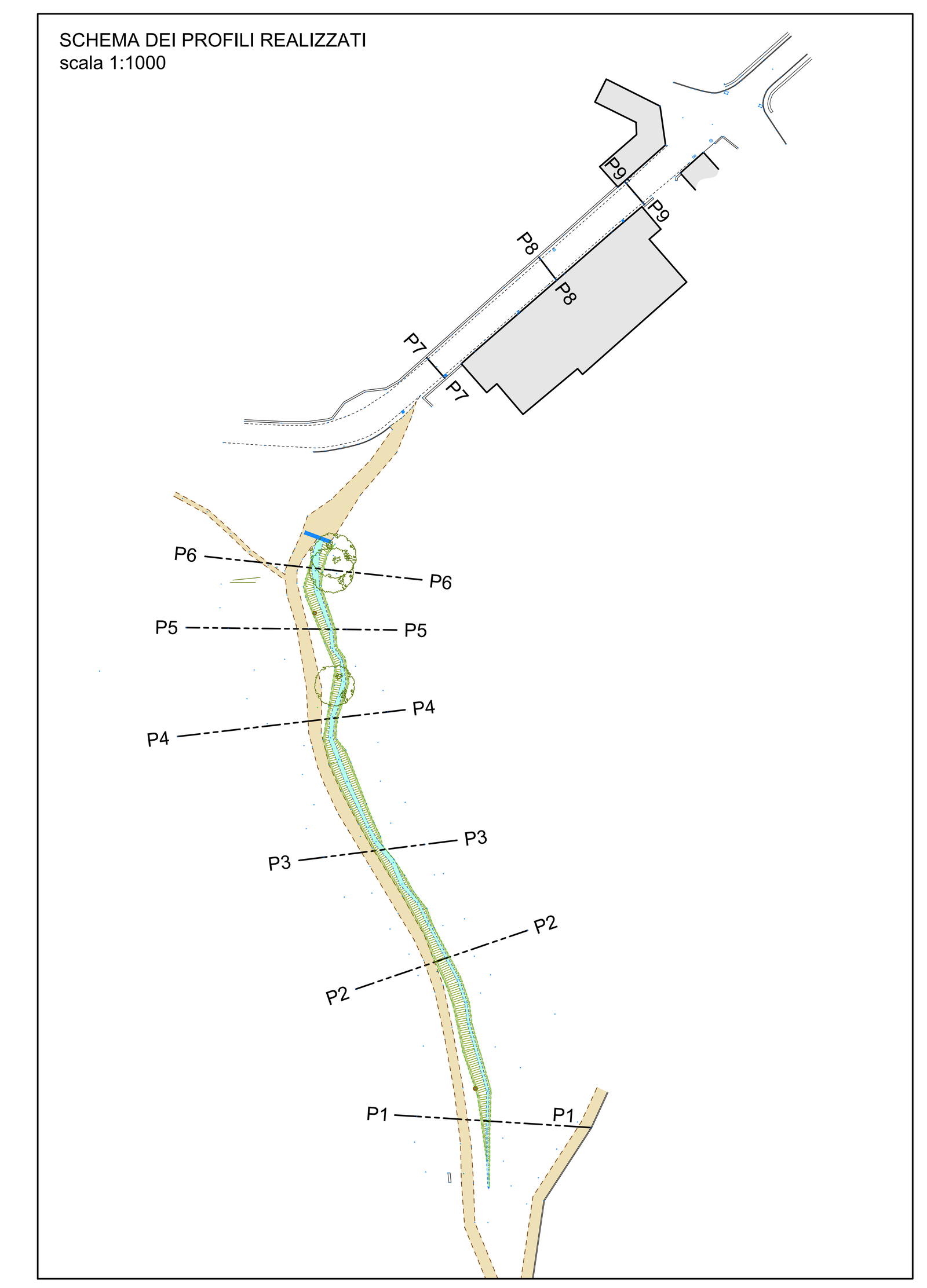
SCHEMA DEI PROFILI REALIZZATI
scala 1:1000